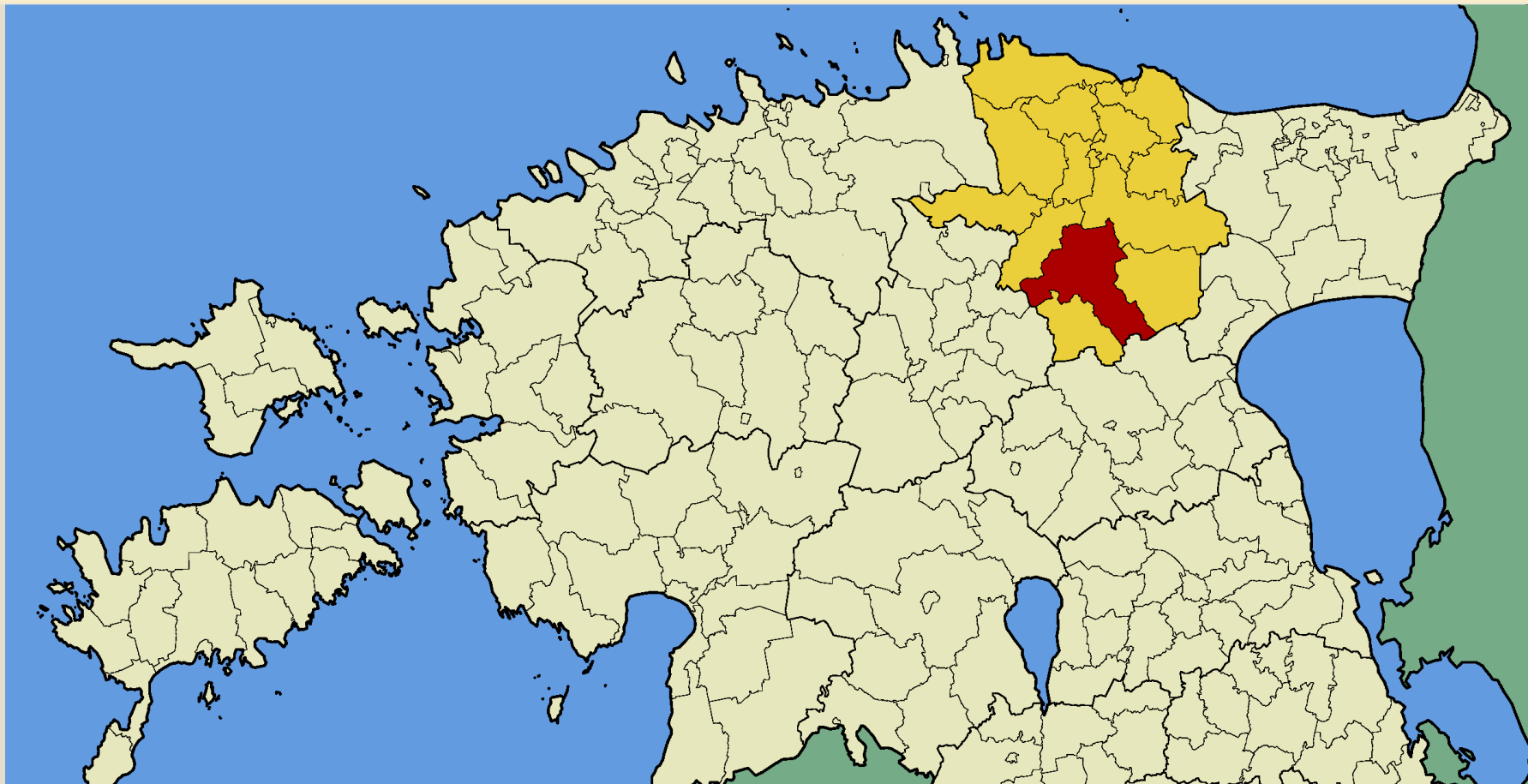


**Liivika Harjo**  
**NGO Võivere Tuuleveski**



**Väike-Maarja parish in Lääne-Viru county**








**We were fascinated by this limestone wall right on our first meeting.**



# The Struve Arc was inscribed on the UNESCO World Heritage List ten years ago as a common heritage uniting ten countries.



de

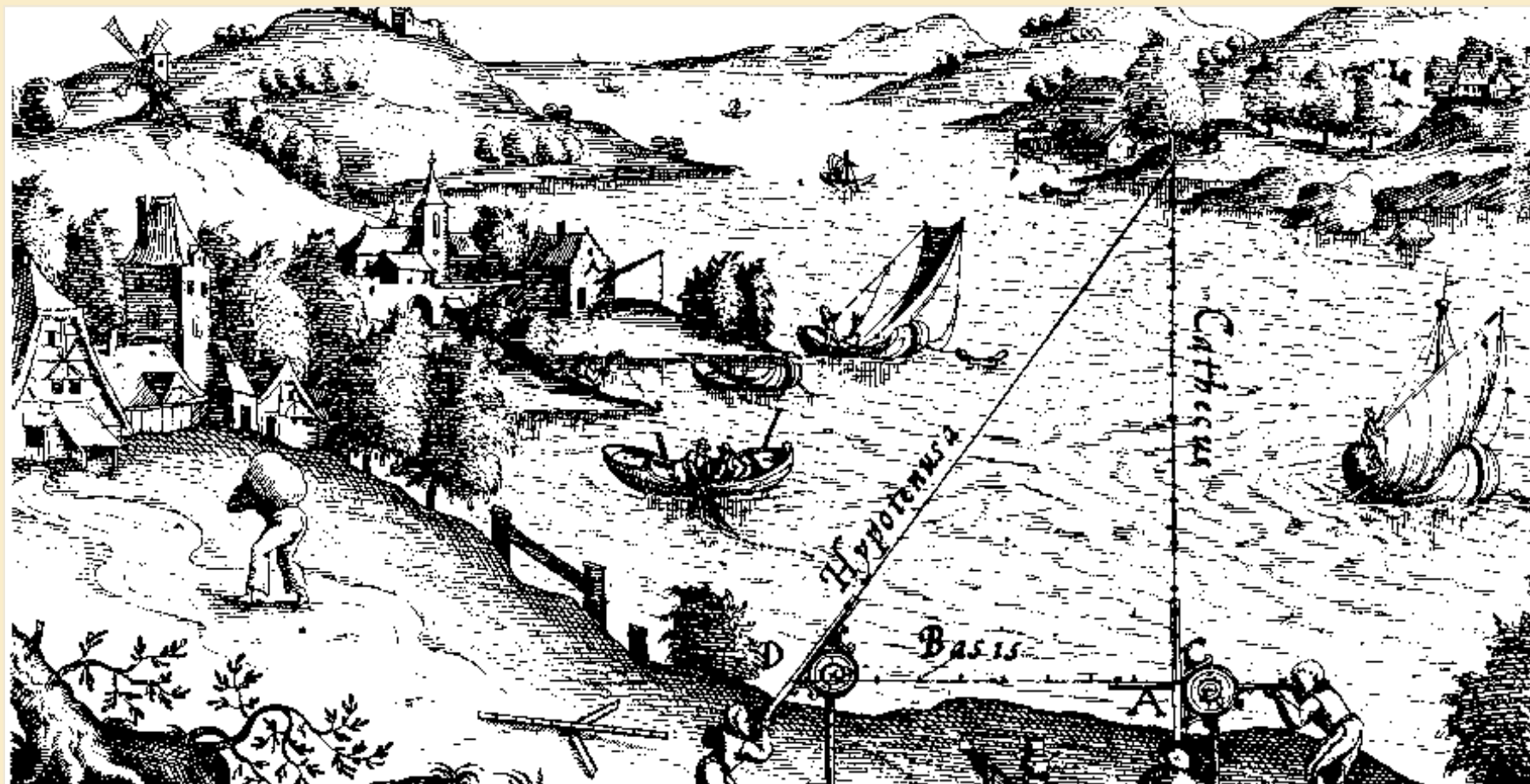
# The Struve Arc is the segment measured from the Arctic Ocean to the Black Sea to confirm the shape and size of the Earth.



*F. G. W. Struve.*

1793 - 1864.





**In order to measure the Struve arc, the triangulation method was used.**





**The Võivere point was considered destroyed, but in 2001 it was found thanks to GPS measurements.**






**In 2011 the Võivere point was marked with glass pyramid.**



**The non-profit organization Võivere Tuuleveski aims to restore the windmill in order to introduce the subject of the Struve Arc.**

---



de





**The number of visitors is growing every year.**





**The Võivere windmill is becoming a landmark for the people who wish to know more about the Struve Arc.**





**The hike aims to give people bits of information about the Struve Arc.**



**Buying a souvenir has several important goals.**





**Let us all have interesting challenges!**  
**Thank you!**